



Rendiconti della Società Paleontologica Italiana

3

(I)

The Silurian of Sardinia

volume in honour of
Enrico Serpagli

Edited by
Carlo Corradini
Annalisa Ferretti
Petr Storch

Società Paleontologica Italiana
2009

Silurian Palaeogeography of northern Gondwana: where was Sardinia at that time?

ANNALISA FERRETTI, GIACOMO OGGIANO, CARLO CORRADINI, PETR STORCH

A. Ferretti - Dipartimento di Scienze della Terra, Università di Modena e Reggio Emilia, largo S. Eufemia 19, I-41100 Modena (Italy); ferretti@unimore.it

G. Oggiano - Dipartimento di Scienze Botaniche Ecologiche e Geologiche, Università di Sassari, Via Muroni 25, 07100 Sassari (Italy); giacoggi@uniss.it

C. Corradini - Dipartimento di Scienze della Terra, Università di Cagliari, via Trentino 51, I-09127 Cagliari (Italy); corradin@unica.it

P. Storch - Institute of Geology, Academy of Sciences of the Czech Republic, Rozvojova 269, 165 02 Praha 6 (Czech Republic); Storch@gli.cas.cz

ABSTRACT - An unambiguous collocation of the actual European sectors in Silurian times is still far from accepted. The most recently published data appear to contradict and disprove current models. The position of Sardinia within this ill-defined scenario is still unclear.

KEY WORDS - Silurian, Northern Gondwana, Southern Europe, Palaeogeography.

INTRODUCTION

The present-day geographic configuration of Europe was never in existence at any point during the Palaeozoic. The actual setting arose from a collage of diverse terranes, progressively assembled within the continent of Europe through a long process which culminated in the Alpine Orogeny (Cocks & Torsvik, 2006). In order to reconstruct the principal ancient configurations, different scientific approaches have been traditionally proposed. The analysis of faunal affinity between geographic sectors, as well as studies on palaeomagnetism, sedimentary successions, volcanic suites and structural evidence have been used to produce a kinematically valid series of successive palaeomaps (see for example Fig. 1 after <http://www.geodynamics.no/PLATEMOTIONS/500-400>).

A multidisciplinary approach, embracing and comparing results across vast time intervals, has recently provided new data for discussion of this intriguing topic and justifies this brief overview. In this still tentative global geographic scenario, the role of Sardinia, as well as that of many adjacent sectors, has not yet been established with certainty.

THE GEOGRAPHIC CONFIGURATION OF EUROPE

The Silurian is the shortest period of the Palaeozoic Era, lasting only 27 Ma, about half the duration of the Cambrian or the Devonian. At that time, the equatorial belt was occupied by a series of large continents, that had maintained a generally consistent position confirmed by palaeomagnetic data. Laurentia was located across the equator, while Baltica was placed in the southern subtropical belt, having the famous limestones and bioherms of Gotland positioned at about 20°S in the Wenlock (Claesson, 1979; Trench & Torsvik, 1991). The opening of the Rheic Ocean caused the detachment of Avalonia (embracing

part of eastern North America and part of North Europe) from Gondwana in the Ordovician, as revealed by changing faunal affinities of trilobites and brachiopods (Cocks & Fortey, 1982, 1990) and by palaeomagnetic data. Avalonia occupied tropical palaeolatitudes in the Silurian (Cocks & Torsvik, 2006). The Iapetus Ocean separated Laurentia from Baltica and Avalonia. By the late Silurian (Cocks & Torsvik, 2006), Baltica, Avalonia and Laurentia joined together to give birth to the supercontinent of Laurussia.

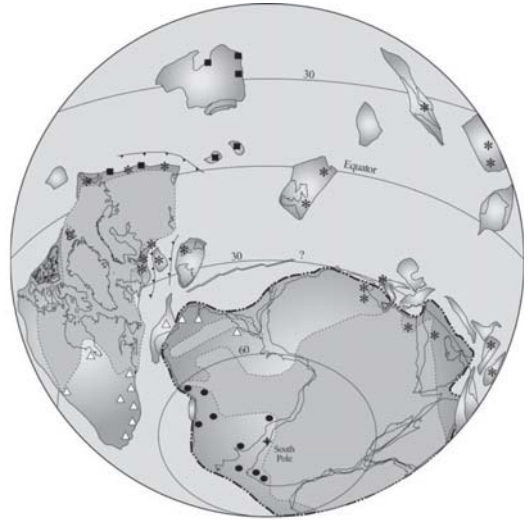
One of the most controversial topics in recent palaeogeographic reconstructions of the Silurian regards the very large palaeocontinent of Gondwana and especially its northern margin with a number of derived peri-Gondwanan terranes of little known history and barely identifiable palaeogeographic configuration. Palaeomagnetic data were not able to provide an unequivocal solution as two diverse polar wander paths were proposed (Robardet, 2003). For that time, most of southern Europe has been commonly located at moderately high latitudes, in an ambiguous “northern Gondwana” setting, according to palaeontological affinities and to sedimentological evidence that had documented a glaciation and proximity to the South Pole in the Late Ordovician. A series of peri-Gondwanan terranes, originally integral parts of Gondwana, have been progressively recognized and located North of northern Gondwana along the southern margin of the Rheic Ocean. At various times in the Palaeozoic, these terranes possibly separated and rifted from it. Their existence is today under discussion, as strong criticism has been put forward by so-called “palaeogeographical splitters” (Servais, 2007).

Stampfli & Borel (2002) proposed an integrated approach to Palaeozoic and Mesozoic palaeogeographies, combining the analysis of dynamic plate boundaries, plate buoyancy and ocean spreading rates with major tectonic and magmatic events. They introduced the concept of the Hun Superterrane as a ribbon-like terrane extending for more than 10,000 km, embracing the Variscan terranes spread along the Gondwana margin, and following the opening of a former peri-Gondwanan ocean – the Prototethys. Stampfli et al. (2006) and von Raumer & Stampfli (2008) subsequently post-dated to the Devonian the detachment of these terranes, renaming those composing future European sectors as a Galatian terrane (Fig. 2). These terranes started their drift to Laurussia in the earliest Devonian, following the opening of the Palaeotethys Ocean after a long rifting phase began in the Late Ordovician.

Among those terranes located along the northern margin of Gondwana, Armorica, Perunica and the eastern Alps represent crucial units. Parts of Spain and France, together with minor other geographic sectors, had been included in Armorica or the Armorican Terrane Assembly (ATA), situated North of the northern margin of Gondwana according to palaeomagnetic (Van der Voo, 1979, 1982; Tait et al., 1997) and faunistic data (Fortey & Cocks, 2003). Tait et al. (2000) suggested that Armorica began a 4000 km North drift separating from Gondwana in the Late Ordovician. Robardet (2003), in a critical review of palaeomagnetic data that had supported Armorica’s existence and palaeoclimatic and palaeobiogeographic records found no evidence for an ocean between Armorica and Gondwana, suggesting that “the concept of an Armorica microplate can thus be considered a fiction” and that southern European regions remained along the northern margin of the Gondwana mainland till the Devonian. Linnemann et al. (2004) recently confirmed this view by the study of Nd-isotope data of Late Neoproterozoic to Early Carboniferous sedimentary rocks of Saxo-Thuringia, detecting no significant change in sediment provenance from the Neoproterozoic to the Early Carboniferous. According to the authors, several sectors of the pre-Variscan basement in western and Central Europe, usually

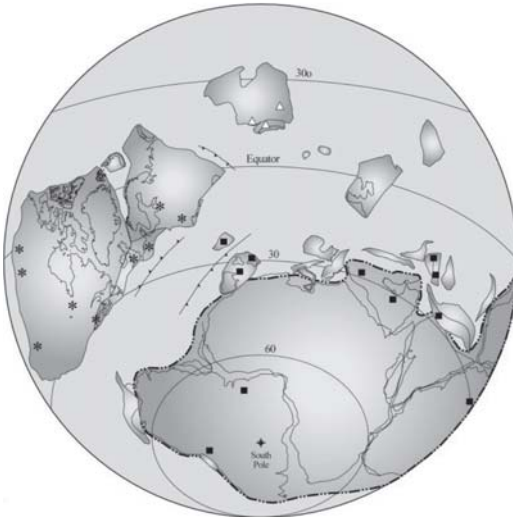
Early Devonian

- * Rhenish-Bohemian
- △ Appalachian
- Malvinokaffric
- Karpinskia



latest Silurian - earliest Devonian

- Gondwanan
- * Osteostracans
- △ Angaran
- Galeaspids



latest Ordovician - earliest Silurian

- △ Edgewood Fauna
- Hirnantia Fauna
- Glacial deposits in North Africa
- * Glacial dropstones, tillite etc.
- ▼ Glacial deposits with ice directions

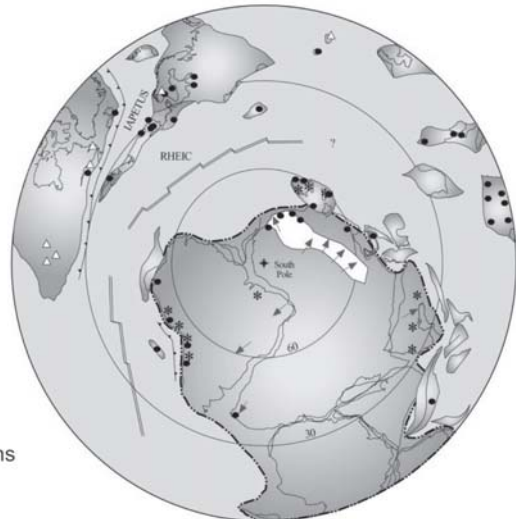


Fig. 1 - Main palaeogeographic reconstructions of the latest Ordovician-Early Devonian (after Torsvik, <http://www.geodynamics.no/PLATEMOTIONS/500-400>).

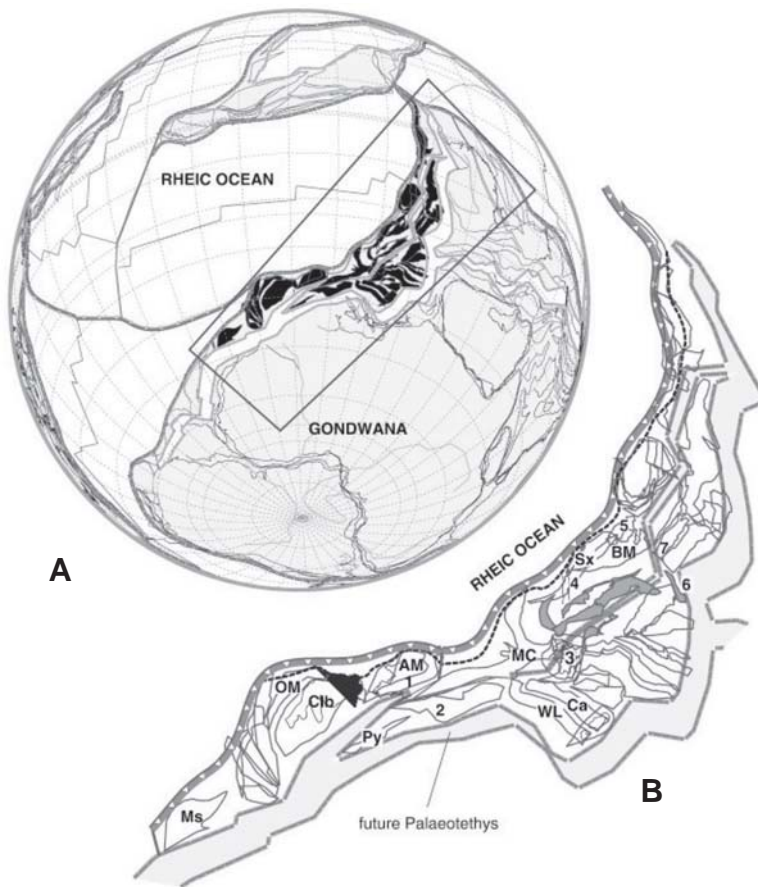


Fig. 2 - A. Global tectonic situation at the beginning of the Devonian. B. Detail of A illustrating the Galatian terrane assemblage. 1: Southern Brittany; 2: North Spain; 3: Sardinia; 4: S. Black Forest; 5: Barrandian; 6: Carnic Alps; 7: Graz Palaeozoic. AM: Armorican Massif; BM: Moldanubian part of the Bohemian Massif; Ca: Cantabrian Zone; Clb: Central Iberia; MC: French Massif Central; Ms: Meseta; OM: Ossa Morena Zone; Py: Pyrenees; Sx: Saxothuringian; WL: Westasturian Leonese Zone (after von Raumer & Stampfli, 2008).

assigned to Armorica, were still attached to Gondwana, “which makes Armorica a remnant of a “Greater Africa” in Gondwanan Europe” (Linneman et al., 2004).

The Perunica microplate, containing the classic Prague Synform in the southeastern Barrandian Region, was originally recognized by Havlicek et al. (1994) on the basis of its peculiar brachiopod and trilobite fauna and by palaeomagnetic data (Krs et al., 1986, 1987; Tait et al., 1994). Comparable to other areas of peri-Gondwana or northern Gondwana, even for Perunica a long drift from high southern to low northern latitudes was supposed after its detachment from the main continent in the Early Ordovician. The existence of Perunica as an independent palaeoplate was recently challenged by Servais & Lehnert (2006) who stated that Perunica was only a part of northern Gondwana.

Sediments of Silurian age are present in the eastern Alps (Austria and northern Italy), with three locations north of an important Alpine structural divide – the Periadriatic Line, and in the Carnic Alps south of the latter, in the present-day northern part of the Italia

Terrane, also called the Apulia Terrane s.l. (Stampfli et al., 1998; Cocks & Torsvik, 2002). Palaeomagnetic data indicates a palaeolatitude of 30–40°S for the Silurian (Schönlaub, 1997). The Proto-Alps in the Late Ordovician were not part of northern Gondwana but a separate (peri-Gondwanan) terrane (Schätz et al., 2002). Histon et al. (2007) recently analyzed 97 K-bentonite levels from the Austrian Carnic Alps, ranging in age from the Late Ordovician to the Early Devonian. They attributed most of the K-bentonites to widespread rifting related volcanism, which possibly persisted till the end of the Middle Devonian, having its source in the peri-Gondwanan area.

THE SARDINIA CORSICA MICROPLATE WITHIN THE SOUTH VARISCAN REALM

As for the Sardinia-Corsica Microplate (SCM), studies so far conducted have not provided an unequivocal position. The SCM was placed either in Armorica (e.g., Cocks & Torsvik, 2002) or in Gondwana according to geological constraints (Matte, 2001).

The present-day arrangement of the South Variscan Realm (SVR) first of all results from a several hundred- kilometre shift of the Variscides away from Bohemia due to the large clockwise rotation-translation of Gondwana towards North America (Bard, 1997). During this shift, which occurred in Westphalian-Stephanian times, several blocks spread out along a strike-slip dextral mega shear zone that displaced the Sardinia-Bohemia Virgation (Fig. 3) (Bellot, 2005). Moreover, during the Alpine cycle, further dispersion resulted from Tethyan oceanization, Alpine collision and opening of the Mediterranean back-arc basins.

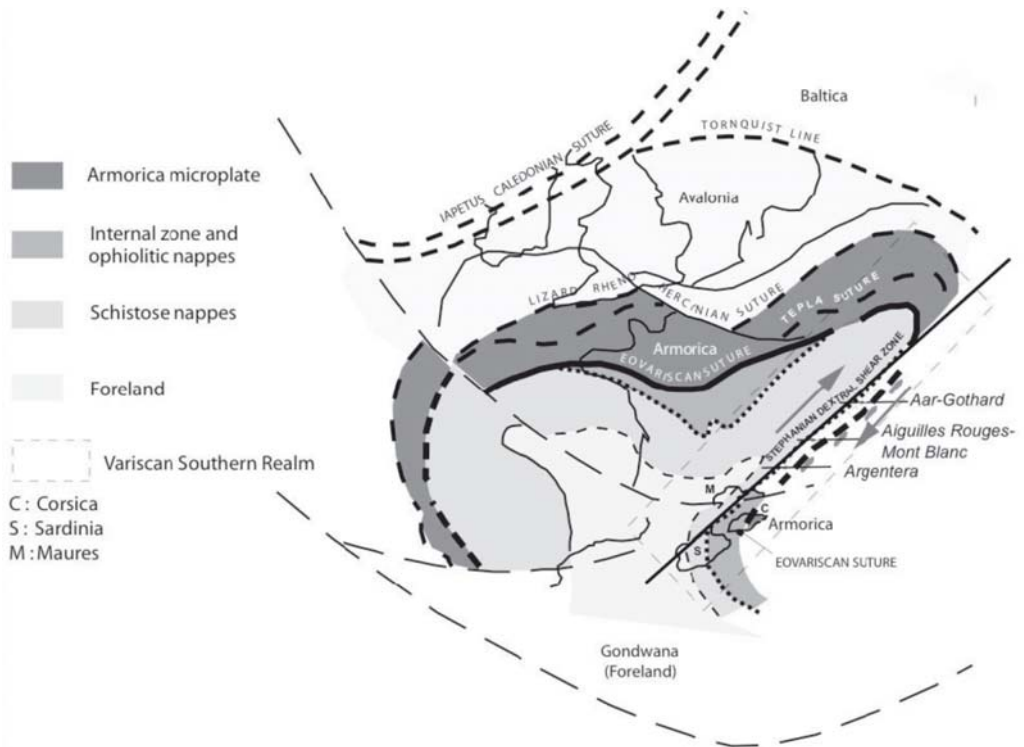


Fig. 3 - Late Carboniferous (Stephanian) arrangement of the Variscan belt (after Rossi et al., in press, mod).

Blocks within the SVR share, however, common characteristics such as the association of low-grade Pan-African-Cadomian basements, Eo-Variscan HP metamorphic events and presence of Mg-K granites. Among these fragments, the Sardinia-Corsica Microplate (SCM) exhibits one of the best-preserved segments of the Variscides. A transect across it gives a remarkable and constructive picture for the reconstruction of the “Southern Variscan Realm” (SVR) from Bohemia through the Alps, the Maures Massif, the SCM and southward to Calabria and Kabylie.

When the SCM is restored to its original position, before the Burdigalian rotation, several fits are found between the Maures Massif and northwestern Sardinia. These concern collision-related, prograde zoneography and a similar post-collision evolution of the Variscan basement (Buzzi et al., 2007). As for the pre-Variscan evolution, several sedimentary and magmatic features are shared by the different units of the Maures and Sardinia including Cambro-Ordovician metasandstones, Lower Ordovician felsic igneous rocks, Upper Ordovician alkaline metabasite, Silurian, graptolite bearing, black shales (Bellot, 2005 and bibliography therein). All these common features allow the Maures, SCM and – after the restoration of the Stephanian dextral shear – also part of Bohemia to be considered as belonging to the same geographic domain.

Von Raumer & Stampfli (2008), besides the report of the well-known calcalkaline Ordovician magmatism, do not consider other evidence from SCM in the reconstruction of the North Gondwana margin evolution. According to their complex pattern, local back-arcs basins, or intra-continental rifts, developed in the Early Cambrian and were followed by Late Cambrian-Early Ordovician closure, and, in turn, by Mid-Ordovician extension, with a large-scale volcanic activity and opening of Palaeotethys. During this time period, the future Hun Superterrane began the drift away from the eastern Gondwana margin. The passive margin of the remaining Gondwana was composed of the Galatian superterrane, constituents of the future Variscan basement areas. This reconstruction hardly fits the field evidence and the geochronological and petrological data of the Sardinia Variscides. Within the Sardinia-Corsica segment of the Variscan chain, Cappelli et al. (1992), Carmignani et al. (1994) and Carmignani (2001), considered the belt marked by the occurrence of MORB-derived eclogites (Posada-Asinara Line) as a tract of the South-Variscan suture, tectonically transported on the Gondwana crust. This belt is sandwiched between the hinterland (“Armorica” crust), cropping in Corsica at Argentella, and the Nappe Zone of the Sardic segment of the Variscan Chain (North Gondwana Margin) and is rooted in the discontinuity, stitched by the Mg-K plutonic association, that actually can separate two different terranes. The age of the Mg-K granites (in the range of 340 My) predates the dextral strike-slip shear zone that displaced Sardinia from Bohemia; as a fact similar Mg-K intrusions crop out from South Bohemia throughout Western Alps down to Corsica, marking the south Variscan suture (Rossi et al., in press).

Before the Variscan collision - bracketed between the Tournasian and Westphalian - according to the sequences exposed in Sardinia, the North Gondwana margin exhibits sedimentary aspects typical of passive margin since the Ediacarian. Then the SCM, comprised in this margin, experienced the onset of an Andean type magmatic arc (Di Pisa et al., 1992; Carmignani et al., 1994; Carmignani, 2001) during the Middle Ordovician. The related calcalkaline products are sub-aerial; they postdate the Sardic phase (post Arenig) and pre-date the Caradoc-Ashgillian transgressive sequence topped with Hirnantian glaciomarine deposits (Leone et al., 1991; Oggiano & Marni, 2006). Hence no evidence of Cambrian ocean closure and/or evidence for Middle Ordovician rifting originate from the Palaeozoic of Sardinia. Conversely the onset of a rift, after the collapse of the magmatic arc, could have invested the North Gondwana margin starting from Late Ordovician times as testified by alkaline (Ricci & Sabatini, 1978; Di Pisa et al., 1992) metabasalts

and epiclastites interbedded within Upper Ordovician and Lower Silurian deposits (Gattiglio & Oggiano, 1990; Oggiano & Mameli, 2006).

If the detachment of “Armorica” or ATA from North Gondwana ever occurred in the Early Palaeozoic, it must be placed in the early Silurian. In any case whether the intervening oceanic space and the related latitudinal gap between Gondwana and “Armorica” shelves was wide enough to support faunal differentiations is to be established. For sure, assuming current spread rates in back arc basin and oceanic rifts, until the early Silurian North Gondwana and its nearby areas - at least those involved in SVR - must be set at high latitude. In fact Late Ordovician glacial deposits occur also in Brittany (Picarra et al., 2002), Corsica (Barca et al., 1996) and Thuringia (Erdtmann, 1991) within crust sectors, which all have to be placed in the ensemble of terranes that detached from Gondwana and accreted to Laurussia.

The rich faunal content of the Silurian sequences, exposed especially in southwestern Sardinia, has enabled palaeobiogeographic considerations. The rich cephalopod fauna collected from southwestern Sardinia reveals clear affinity with Bohemia (Serpagli & Gnoli, 1977; Gnoli, 1987, 1990, 1994, 2003), with 36 species (of 55 total) in common (Gnoli, 1990). Q-mode cluster analysis was applied to estimate faunal similarities between Silurian-Early Devonian nautiloid assemblages from northern Gondwana (Gnoli, 2003). According to these data, major faunal similarity exists between southwestern Sardinia and the Prague Basin (0.89), followed by similarity between southwestern Sardinia, the Prague Basin and the Carnic Alps (0.70).

Similar conclusions had been already suggested by the analysis of bivalves. Gortani (1923) stressed that the bivalve fauna collected in southwestern Sardinia was of the same type as that occurring in the Carnic Alps and Bohemia. Kriz & Serpagli (1993) further detailed the close affinity of the Silurian and earliest Devonian bivalves of southwestern Sardinia and Bohemia, suggesting the existence of direct connections between the two areas, with only minor differences for the late Ludlow-earliest Pridoli attributed to a diverse subsidence of the basin floor in Sardinia.

A gradual faunistic homogenization in the Silurian was documented by a statistical and graphical study on Orthida brachiopods (Tychsen & Harper, 2004) from the major terranes of the Greater Iapetus Ocean Region (including the European Massifs, Core Gondwana, Avalonia, Baltica and Laurentia). This phase was later followed by a successive differentiation in two distinct faunal associations of low-mid and high latitudes. While the peri-Gondwanan European areas appear to have maintained a faunal integrity, remarkable is the loss of affinity of Bohemia with these sectors, possibly indicating a movement of a distinctive terrane.

Graptolites from southeastern Sardinia have been compared with coeval graptolite assemblages recorded in the Saxo-Thuringian Zone of the Bohemian Massif and those from other pelagic deep-water European areas (Barrandian, Alps, Carpatho-Balkanids, Ossa Morena Zone, Scania, Bornholm and Great Britain; Barca & Jaeger, 1990). Close links with Barrandian and, in particular, Saxo-Thuringian graptolite faunas are obvious. In turn, some graptolite taxa of Llandovery age, common for North African Silurian shelf, Central Iberian and Ossa Morena zones of Hesperian Massif, and Brittany, are missing in Sardinia, Bohemia and Thuringia (Storch & Massa, 2007). Rickards et al. (1990) recognized a specific graptolite Mediterranean Subprovince neighbouring with Rheic Subprovince in the north and embracing North Africa and the whole Variscan Europe except for Bohemia. Storch (1998) assigned Bohemia and other terranes of the Variscan Europe to “Graptolite province of peri-Gondwanan Europe” with graptolite fauna transitional between low-diversity cold-water, shelfal fauna of North Africa and high-

diversity, presumably sub-tropical, fauna of Avalonia and Baltica. Minor faunal differences among the respective terranes may be assigned to depth and nutrient-related constraints on graptolite distribution (Storch, 1998).

If Silurian data appear to indicate a rather cosmopolitan situation, much more defined was the situation in the Late Ordovician. Analysis of the brachiopod fauna (Havlicek et al., 1987) of Katian (early Ashgillian) age revealed substantial differences between the closely-related brachiopod associations of Sardinia and the Carnic Alps from that of the Barrandian area, as the “typical” Mediterranean (Bohemian-Moroccan) elements were subordinate in the first two regions, where invasion of North European warm-water elements was also documented by genera which are completely absent from the North African regions. Similar conclusions were also derived from Late Ordovician conodonts (Ferretti & Serpagli, 1998), stressing strong affinity of Sardinia and the Carnic Alps for the extreme paucity of markers of the Mediterranean Province and the presence of low-latitude genera, already reported in sectors of the conodont British Province (*sensu* Sweet & Bergström, 1984). Vennin et al. (1998) and Villas et al. (1999) had located Sardinia in the Late Ordovician at about 50 degrees South, in strict connection with the eastern Pyrennes, Montagne Noire and Catalonia, on the basis respectively of the main sedimentary facies, and of the *Hirnantia* brachiopod Fauna distribution. The late Katian *Foliomena* brachiopod fauna, that occurs in the Barrandian area and includes many brachiopod and trilobite taxa common in Avalonia and Baltica (Havlicek & Mergl, 1982; Storch & Mergl, 1989), is absent, in turn, in other parts of peri-Gondwanan Europe.

ACKNOWLEDGMENTS

We acknowledge with pleasure Kathleen Histon for critical reading and useful comments and Paolo Serventi for graphic support. This paper represents a contribution to the IGCP Projects n. 499 “Devonian sea-land interactions: evolution of ecosystem and climate” and n. 503, “Ordovician palaeogeography and palaeoclimate”.

Funding for this work was provided by MIUR-PRIN2007 (*Analysis of stratigraphic, palaeontological and structural features of the Hercynian basement and the Tertiary cover in Sardinia and Calabria, as a contribution to the geodynamic reconstruction of the central-western Mediterranean basin*).

REFERENCES

- BARCA S., DURAND-DELGA M., ROSSI P., STORCH P. (1996). Les micaschistes panafricains de Corse et leur couverture paléozoïque: leur interprétation au sein de l’orogène varisque sud-européen. *Comptes Rendus de l’Académie des Sciences de Paris*, IIA, 322: 981-989.
- BARCA S. & JAEGER H. (1990). New geological and lithostratigraphical data on the Silurian of SE Sardinia. Close affinity with Thuringia. *Bollettino della Società Geologica Italiana*, 108: 565-580.
- BARD J.-P. (1997). Démembrement anté-mésozoïque de la chaîne varisque d’Europe occidentale et d’Afrique du Nord: rôle essentiel des grands décrochements transpressifs dextres accompagnant la rotation-translation horaire de l’Afrique durant le Stéphanien. *Comptes Rendus de l’Académie des Sciences de Paris*, IIA, 324: 693-704.
- BELLOT J.-P. (2005). The Palaeozoic evolution of the Maures massif (France) and its potential correlation with others areas of the Variscan belt: a review. In Carosi R., Iacopini D. & Rosenbaum G. (Eds.), The southern Variscan belt. *Journal of the Virtual Explorer*, 19, paper 4, doi:10.3809/jvirtex.2005.00116.
- BUZZI L., GAGGERO L., FUNEDDA A., OGGIANO G. & TIEPOLO M. (2007). Zircon geochronology and Sm-Nd isotopic study of the Ordovician magmatic event in the southern Variscides (Sardinia). *Geologie de la France*, 2 (Meeting on Mechanics of Variscan Orogeny: a modern view on orogenic research): 73.
- CAPPELLI B., CARMIGNANI L., CASTORINA F., DI PISA A., OGGIANO G. & PETRINI R. (1992). A Hercynian suture zone in Sardinia: geological and geochemical evidence. *Geodinamica Acta*, 7: 31-43.
- CARMIGNANI L. (2001). Geologia della Sardegna. *Memorie descrittive della Carta Geologica d’Italia*, LX. Servizio Geologico d’Italia, Roma.
- CARMIGNANI L., CAROSI R., DI PISA A., GATTIGLIO M., MUSUMECI G., OGGIANO G. & PERTUSATI P.C. (1994). The Hercynian chain in Sardinia (Italy). *Geodinamica Acta*, 7 (1): 31-47.
- CLAESSON K.C. (1979). Early Palaeozoic geomagnetism of Gotland. *Geologiska Föreningens i Stockholm Förhandlingar*, 101: 149-155.

- COCKS L.R.M. & FORTEY R.A. (1982). Faunal evidence for oceanic separations in the Palaeozoic of Britain. *Journal of the Geological Society of London*, 139: 465-478.
- COCKS L.R.M. & FORTEY R.A. (1990). Biogeography of Ordovician and Silurian faunas. In Mc Kerrow W.S. & Scotese C.R. (Eds.), *Palaeozoic Palaeogeography and Biogeography. Geological Society of London, Memoirs*, 12: 97-104.
- COCKS L.R.M. & TORSVIK T.H. (2002). Earth geography from 500 to 400 million years ago: a faunal and palaeomagnetic review. *Journal of the Geological Society*, London, 159: 631-644.
- COCKS L.R.M. & TORSVIK T.H. (2006). European geography in a global context from the Vendian to the end of the Palaeozoic. In Gee D.G. & Stephenson R.A. (Eds.), *European Lithosphere Dynamics. Geological Society, London, Memoirs*, 32: 83-95.
- DI PISA A., GATTIGLIO M. & OGGIANO G. (1992). Pre-Hercynian magmatic activity in the nappe zone (internal and external) of Sardinia: evidence of two within plate basaltic cycles. IGCP No. 276, *Newsletter* 5: 107-116.
- ERDTMANN B.-D. (1991). The post-Cadomian early Palaeozoic tectonostratigraphy of Germany. *Annales Soci t  G ologique de Belgique*, 114: 19-43.
- FERRETTI A. & SERPAGLI E. (1998). Late Ordovician conodont faunas from southern Sardinia, Italy: biostratigraphic and palaeogeographic implications. *Bollettino della Societ  Paleontologica Italiana*, 37 (2-3): 215-236.
- FORTEY R.A. & COCKS L.R.M. (2003). Palaeontological evidence bearing on global Ordovician-Silurian continental reconstructions. *Earth Science Reviews*, 61: 245-307.
- GATTIGLIO M. & OGGIANO G. (1990). L'unit  tettonica di Brunco Nieddu e i suoi rapporti con le unit  della Sardegna Sud-Orientale. *Bollettino della Societ  Geologica Italiana*, 109: 547-555.
- GNOLI M. (1987). Revision and autocological remarks of the species *Columnoceras grande* (Meneghini, 1857) (Nautiloidea, Orthocerida). *Bollettino della Societ  Paleontologica Italiana*, 26 (3): 245-250.
- GNOLI M. (1990). New evidence for faunal link between Sardinia and Bohemia in Silurian time. *Bollettino della Societ  Paleontologica Italiana*, 29 (3): 289-307.
- GNOLI M. (1994). Remarks on minor elements of the Upper Silurian cephalopod fauna of Southwestern Sardinia. *Atti della Societ  dei Naturalisti e Matematici di Modena*, 124 (1993): 19-26.
- GNOLI M. (2003). Northern Gondwana Siluro-Devonian palaeogeography assessed by cephalopods. *Palaeontologia Electronica*, 5 (2): 19 pp.
- GORTANI M. (1923). Osservazioni sul Paleozoico della Sardegna. *Bollettino della Societ  Geologica Italiana*, 41 (1922): 362-369.
- HAVLICEK V., KRIZ J. & SERPAGLI E. (1987). Upper Ordovician brachiopod assemblages of the Carnic Alps, Middle Carinthia and Sardinia. *Bollettino della Societ  Paleontologica Italiana*, 25 (3) (1986): 277-311.
- HAVLICEK V. & MERGL M. (1982). Deep water shelly fauna in the latest Kralodvorian (upper Ordovician, Bohemia). *Vestnik Ustredniho ustavu geologickeho*, 57 (1): 37-46.
- HAVLICEK V., VANEK J. & FATKA O. (1994). Perunica microcontinent in the Ordovician (its position within the Mediterranean Province, series division, benthic and pelagic associations). *Sbornik Geologickych Ved, Geologie*, 46: 23-56.
- HISTON K., KLEIN P., SCH NLAUB H.P. & HUFF W.D. (2007). Lower Palaeozoic K-bentonites from the Carnic Alps, Austria. *Austrian Journal of Earth Sciences*, 100: 26-42.
- KRIZ J. & SERPAGLI E. (1993). Upper Silurian and lowermost Devonian Bivalvia of Bohemian type from Western Sardinia. *Bollettino della Societ  Paleontologica Italiana*, 32 (3): 289-347.
- KRS M., KRISOVA M., PRUNER P. & HAVLICEK V. (1986). Paleomagnetism, palaeogeography and multi-component analysis of magnetisation of Ordovician rocks of the Barrandian in the Bohemian Massif. *Sbornik Geologickych Ved, Uzita Geofyzika*, 22: 9-48.
- KRS M., KRISOVA M., PRUNER P., CHVOJKA R. & HAVLICEK V. (1987). Paleomagnetism, palaeogeography and the multi-component analysis of Middle and Upper Cambrian rocks of the Barrandian in the Bohemian Massif. *Tectonophysics*, 139: 1-20.
- LEONE F., HAMMANN W., LASKE R., SERPAGLI E. & VILLAS E. (1991). Lithostratigraphic units and biostratigraphy of the post-sardic Ordovician sequence in south-west Sardinia. *Bollettino della Societ  Paleontologica Italiana*, 30 (2): 201-235.
- LINDEMANN U., MCNAUGHTON N.J., ROMER R.L., GEHMLICH M., DROST K. & TONK C. (2004). West African provenance for Saxo-Thuringia (Bohemian Massif): did Armorica ever leave pre-Pangean Gondwana?—U/Pb-SHRIMP zircon evidence and the Nd-isotopic record. *International Journal of Earth Sciences (Geologische Rundschau)*, 93: 683-705.
- MATTE P. (2001). The Variscan collage and orogeny (480-290 Ma) and the tectonic definition of the Armorica microplate: a review. *Terra Nova*, 13: 122-128.
- OGGIANO G. & MAMELI P. (2006). Diamictite and oolitic ironstones, a sedimentary association at Ordovician-Silurian transition in the north Gondwana margin: New evidence from the inner nappe of Sardinia Variscides (Italy). *Gondwana Research*, 9: 500-511.
- PI ARRA J.M., ROBARDET M., BOURAHROUH A., PARIS F., PEREIRA Z., LE MENN J., GOUVERNNEC R., OLIVEIRA T. & LARDEUX H. (2002). Le passage Ordovicien-Silurien et la partie inf rieure du Silurien (Sud-Est du Massif Armorica, France). *Comptes Rendus Geoscience*, 334: 1177-1183.
- RICCI C.A. & SABATINI G. (1978). Petrogenetic affinity and geodynamic significance of metabasic rocks from Sardinia, Corsica and provence. *Neues Jahrbuch fur Geologie und Palaeontologie Monatshefte*: 23-38.

- RICKARDS R.B., RIGBY S. & HARRIS J.H. (1990). Graptoloid biogeography: recent progress, future hopes. In McKerrow W.S. & Scotese C.R. (Eds.), *Palaeozoic palaeogeography and biogeography*. *Geological Society of London, Memoir*, 12: 139-145.
- ROBARDET M. (2003). The Armorica "microplate": fact or fiction? Critical review of the concept and contradictory palaeobiogeographical data. *Palaeogeography, Palaeoclimatology, Palaeoecology*, 195: 125-148.
- ROSSI P., OGGIANO G. & COCHERIE A. A restored section of the "South Variscan realm" across the Corsica Sardinia Microcontinent. *CRAS Geoscience* [In press].
- SCHATZ M., REISCHMANN T., TAIT J., BACHTADSE V., BAHLBURG H. & MARTIN U. (2002). The Early Palaeozoic break-up of northern Gondwana, new palaeomagnetic and geochronological data from the Saxothuringian Basin, Germany. *International Journal of Earth Sciences*, 91 (5): 838-849.
- SCHÖNLAUB H.P. (1997). IGCP-421 Inaugural Meeting Vienna, Guidebook. *Berichte der Geologischen Bundesanstalt*, 40: 1-134.
- SERFAGLI E. & GNOLI M. (1977). Upper Silurian cephalopods from Southwestern Sardinia. *Bollettino della Società Paleontologica Italiana*, 16 (2): 153-196.
- SERVAIS T. (2007). The proliferation of early Palaeozoic peri-Gondwanan terranes: the productive work of splitters. Lyell Meeting 2007, Early Palaeozoic peri-Gondwana terranes: new insights from tectonics and biogeography, London, 21 February 2007. Programme: 16.
- SERVAIS T. & LEHNERT O. (2006). Good and bad terranes: Are some methods better than others for inferring palaeogeography? In Programme: Abstracts and Field Excursion Guides of the Annual Meeting of project IGCP 503, Changing palaeogeographical and palaeobiogeographical patterns in the Ordovician and Silurian, Glasgow, 28 August to 4 September 2006: 44.
- STAMPFLI G.M. & BOREL G.D. (2002). A plate tectonic model for the Paleozoic and Mesozoic constrained by dynamic plate boundaries and restored synthetic oceanic isochrones. *Earth and Planetary Science Letters*, 196 (1-2): 17-33.
- STAMPFLI G.M., HOCHARD C. & VON RAUMER J. (2006). Reconstructing the Palaeozoic Gondwana margin and its redistribution – new aspects. *Geophysical Research Abstracts*, 8: 02708.
- STAMPFLI G.M., MOSAR J., MARQUER D., MARCHANT R., BAUDIN T. & BOREL G. (1998). Subduction and obduction processes in the Swiss Alps. *Tectonophysics*, 296 (1-2): 159-204.
- STORCH P. (1998). Biostratigraphy, palaeobiogeographical links and environmental interpretation of the Llandovery and Wenlock graptolite faunas of peri-Gondwanan Europe. In Gutiérrez-Marco J.C. & Rábano I. (Eds.), Proceedings of the Sixth International graptolite Conference of the GWG (IPA) and the SW Iberia Field Meeting 1998 of the International Subcommittee on Silurian Stratigraphy (ICS-IUGS). *Temas Geológico-Mineros ITGE*, 23: 126-129.
- STORCH P. & MASSA D. (2007). Middle Telychian (upper Llandovery, Silurian) graptolites from boreholes of northwestern Libya: Their biostratigraphic significance and palaeogeographical implication. *Geobios*, 40 (4): 535-540.
- STORCH P. & MERGL M. (1989). Králodvor/Kosov boundary and the late Ordovician environmental changes in the Prague Basin (Barrandian, Bohemia). *Sbornik Geologických Ved, Geologie*, 44: 117-153.
- SWEET W.C. & BERGSTRÖM S.M. (1984). Conodont provinces and biofacies of the Late Ordovician. *Geological Society of America Special Paper*, 196: 69-87.
- TAIT J., BACHTADSE V., FRANKE W. & SOFFEL H.C. (1997). Geodynamic evolution of the European Variscan fold belt: palaeomagnetic and geological constraints. *Geologische Rundschau*, 86: 585-598.
- TAIT J., BACHTADSE V. & SOFFEL H. (1994). New palaeomagnetic constraints on the position of Bohemia during Early Ordovician times. *Geophysical Journal International*, 116: 131-140.
- TAIT J., SCHATZ M., BACHTADSE V. & SOFFEL H.C. (2000). Palaeomagnetism and Palaeozoic palaeogeography of Gondwana and European terranes. In Franke W., Haak V., Oncken O. & Tanner D. (Eds.), *Orogenic Processes: Quantification and Modelling in the Variscan Belt*. Geological Society, London: 21-34.
- TRENCH A. & TORSVIK T.H. (1991). The Lower Palaeozoic apparent polar wander path for Baltica: palaeomagnetic data from Silurian limestones of Gotland, Sweden. *Geophysical Journal International*, 107 (2): 373-379.
- TYCHSEN A. & HARPER D.A.T. (2004). Ordovician-Silurian distribution of Orthida (Palaeozoic Brachiopoda) in the Greater Iapetus Ocean Region. *Palaeontologia Electronica*, 7 (3): 15 pp.
- VAN DER VOO R. (1979). Palaeozoic assembly of Pangea: a new plate tectonic model for the Taconic, Caledonian and Hercynian orogenies. *Eos Transactions of the AGU*, 60: 241.
- VAN DER VOO R. (1982). Pre-Mesozoic paleomagnetism and plate-tectonics. *Annual Review of Earth and Planetary Sciences*, 10: 191-200.
- VENNIN E., ALVARO J.J. & VILLAS E. (1998). High-latitude pelmatozoan-bryozoan mud-mounds from the late Ordovician Northern Gondwana Platform. *Geological Journal*, 33: 121-140.
- VILLAS E., LORENZO S. & GUTIÉRREZ-MARCO J.C. (1999). First record of a *Hirnantia* Fauna from Spain, and its contribution to the Late Ordovician palaeogeography of northern Gondwana. *Transactions of the Royal Society of Edinburgh*, 89: 187-197.
- VON RAUMER J.F. & STAMPFLI G.M. (2008). The birth of the Rheic Ocean – Early Palaeozoic subsidence patterns and subsequent tectonic plate scenarios. *Tectonophysics*, 461 (1-4): 9-20.